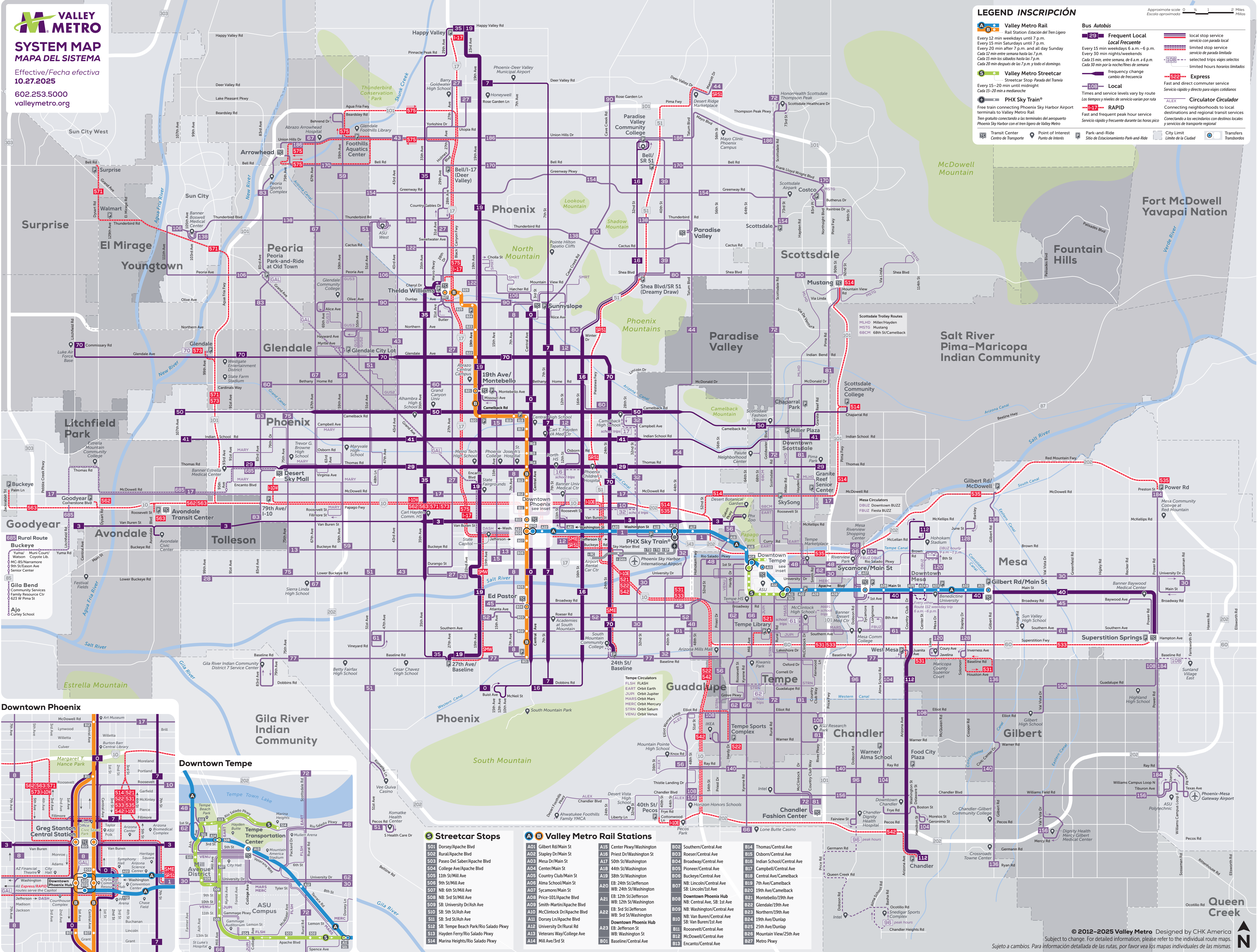


LEGEND INSCRIPCIÓN

Approximate scale / Escala aproximada: 0 1 2 Miles / 0 1 2 Kilómetros

- Valley Metro Rail**
 - Valley Metro Rail** (A, B): Rail Station Estación del Tren Ligero
 - Every 12 min weekdays until 7 p.m. / Cada 12 min entre semana hasta las 7 p.m.
 - Every 15 min Saturdays until 7 p.m. / Cada 15 min los sábados hasta las 7 p.m.
 - Every 20 min after 7 p.m. and all day Sunday / Cada 20 min después de las 7 p.m. y todo el domingo.
- Valley Metro Streetcar** (S)
 - Streetcar Stop Parada del Tranvía
 - Every 15-20 min until midnight / Cada 15-20 min hasta medianoche
- PHX Sky Train** (SME)
 - Free train connecting Phoenix Sky Harbor Airport terminals to Valley Metro Rail / Tren gratuito conectando a las terminales del aeropuerto Phoenix Sky Harbor con el tren ligero de Valley Metro
- Transit Center** (TC) / Centro de Transporte
- Point of Interest** (POI) / Punto de Interés
- Park-and-Ride** (P) / Sitio de Estacionamiento Park-and-Ride
- City Limit** / Límite de la Ciudad
- Transfers** / Transbordos

- Bus Autobús**
 - Frequent Local Local Frecuente** (29)
 - Every 15 min weekdays 6 a.m. - 6 p.m. / Cada 15 min entre semana, de 6 a.m. a 6 p.m.
 - Every 30 min nights/weekends / Cada 30 min por la noche/días de semana
 - limited stop service / servicio de parada limitada
 - selected trips viages selectos
 - Local** (108)
 - Fast and direct commuter service / Servicio rápido y directo para viajes cotidianos
 - Times and service levels vary by route / Los tiempos y niveles de servicio varían por ruta
 - Express** (522)
 - Fast and direct commuter service / Servicio rápido y directo para viajes cotidianos
 - limited hours horarios limitados
 - Circulator Circulador** (ALEX)
 - Connecting neighborhoods to local destinations and regional transit services / Conectando a los vecindarios con destinos locales y servicios de transporte regional
 - RAPID** (17)
 - Fast and frequent peak hour service / Servicio rápido y frecuente durante las horas pico



- S Streetcar Stops**
- S01 Dorsey/Apache Blvd
 - S02 Rural/Apache Blvd
 - S03 Paseo Del Saber/Apache Blvd
 - S04 College Ave/Apache Blvd
 - S05 11th St/Mill Ave
 - S06 9th St/Mill Ave
 - S07 NB: 3rd St/Mill Ave
 - S08 NB: 3rd St/Mill Ave
 - S09 SB: University Dr/Ashe Ave
 - S10 SB: 5th St/Ashe Ave
 - S11 SB: 3rd St/Ashe Ave
 - S12 SB: Tempe Beach Park/Rio Salado Pkwy
 - S13 Hayden Ferry/Rio Salado Pkwy
 - S14 Marina Heights/Rio Salado Pkwy

- A B Valley Metro Rail Stations**
- A01 Gilbert Rd/Main St
 - A02 Stapley Dr/Main St
 - A03 Mesa Dr/Main St
 - A04 Center/Main St
 - A05 Phoenix Club/Main St
 - A06 Alma School/Main St
 - A07 Sycamore/Main St
 - A08 Price-101/Apache Blvd
 - A09 Smith-Martin/Apache Blvd
 - A10 McClintock Dr/Apache Blvd
 - A11 Dorsey Ln/Apache Blvd
 - A12 University Dr/Rural Rd
 - A13 Veterans Way/College Ave
 - A14 Mill Ave/3rd St
 - A15 Center Pkwy/Washington
 - A16 Priest Dr/Washington St
 - A17 50th St/Washington
 - A18 44th St/Washington
 - A19 38th St/Washington
 - A20 EB: 24th St/Jefferison
 - A21 SB: 24th St/Jefferison
 - A22 EB: 12th St/Jefferison
 - A23 NB: 12th St/Washington
 - A24 EB: 3rd St/Jefferison
 - A25 WB: 3rd St/Jefferison
 - A26 Downtown Phoenix Hub
 - A27 EB: Jefferson St
 - A28 WB: Washington St
 - A29 Baseline/Central Ave
 - B01 Southern/Central Ave
 - B02 Rosser/Central Ave
 - B03 Broadway/Central Ave
 - B04 Pioneer/Central Ave
 - B05 Buckeye/Central Ave
 - B06 NB: Lincoln/Central Ave
 - B07 WB: Lincoln/Central Ave
 - B08 Downtown Phoenix Hub
 - B09 NB: Central Ave. SB: 1st Ave
 - B10 NB: Van Buren/Central Ave
 - B11 SB: Van Buren/1st Ave
 - B12 Roosevelt/Central Ave
 - B13 McDowell/Central Ave
 - B14 Thomas/Central Ave
 - B15 Osborn/Central Ave
 - B16 Indian School/Central Ave
 - B17 Campbell/Central Ave
 - B18 Central Ave/Camelback
 - B19 7th Ave/Camelback
 - B20 19th Ave/Camelback
 - B21 Montebello/19th Ave
 - B22 Glendale/19th Ave
 - B23 Northern/19th Ave
 - B24 19th Ave/Dunlap
 - B25 25th Ave/Dunlap
 - B26 Mountain View/25th Ave
 - B27 Metro Pkwy

Guide to Services / Guía de servicio

This table shows **general service frequency (in minutes or trips)** and availability for bus and rail services in the metro Phoenix area. Service levels can vary over segments of a bus route within various cities. For up-to-the-minute arrival times, use the Valley Metro App or NextRide. For full service details, download the Valley Metro App or visit valleymetro.org.

Esta gráfica muestra la **frecuencia del servicio en general (en minutos o viajes)** y la disponibilidad de los servicios de autobús y del tren ligero en el área metropolitana de Phoenix. Los niveles de servicio pueden variar a través de los segmentos de una ruta de autobús dentro de varias ciudades. Para las horas de llegada al minuto, use Valley Metro App o NextRide. Para los detalles del servicio completo, descargue la aplicación Valley Metro o visite valleymetro.org.

Route	Monday-Friday			Saturday		Sunday	
	Peak	Day	Night	Day	Night	Day	Night
A Line Valley Metro Rail	12	12	20	15	20	20	20
B Line Valley Metro Rail	12	12	20	15	20	20	20
V Valley Metro Streetcar	15-20	15-20	15-20	15-20	15-20	20	20
PHX Sky Train	3-5	3-5	3-5	3-5	3-5	3-5	3-5
C Central Ave	15	15	30	30	30	30	30
3 Van Buren St	30	30	30	30	30	30	30
7 7th St	15	15	30	30	30	30	30
16 16th St	15	15	30	30	30	30	30
19 19th Ave	15	15	30	30	30	30	30
29 Thomas Rd	6-30	15-30	30	30	30	30	30
35 35th Ave	15	15	30	30	30	30	30
40 Main St	15-30	15-30	30	30	30	30	30
41 Indian School Rd	10-20	15-30	30	30	30	30	30
50 Camelback Rd	10-20	15-30	30	30	30	30	30
70 24th St/Glendale Ave	15	15	30	30	30	30	30
112 Country Club Dr/Arizona Ave	30	30	30-60	60	60	60	60

Route	Monday-Friday			Saturday		Sunday	
	Peak	Day	Night	Day	Night	Day	Night
59 59th Ave	30	30	30	30	30	30	30
60 Bethany Home Rd	30	30	30	30	30	30	30
61 Southern Ave	15	15	30	30	30	30	30
62 Hardy Dr	30	30	30	30	30	30	30
66 Mill Ave/Kyrene Rd	15	15	30	30	30	30	30
67 67th Ave	30	30	30	30	30	30	30
72 Scottsdale Rd/Rural Rd	20	30	30	30	30	30	30
75 75th Ave	30	30	30	30	30	30	30
77 Baseline Rd	30	30	30	30	30	30	30
80 Northern Ave/Shea Blvd	30	30	30	30	30	30	30
81 Hayden Rd/McClintock Dr	15	30	30	30	30	30	30
83 83rd Ave	30	30	30	30	30	30	30
90 Dunlap Ave/Cave Creek Rd	30	30	30	30	30	30	30
96 Dobson Rd	15	30	30	30	30	30	30
104 Alma School Rd	30	30	30	30	30	30	30
106 Peoria Ave	30	30	30	30	30	30	30
108 Elliot Rd/48th St	30	30	30	60	60	60	60
120 Mesa Dr	30	30	30	30	30	30	30
122 Cactus Rd	30	30	30	30	30	30	30
128 Stapley Dr	30	30	30	30	30	30	30
136 Gilbert Rd	30	30	30	30	30	30	30
138 Thunderbird Rd	30	30	30	30	30	30	30
140 Ray Rd	30	30	30	30	30	30	30
154 Greenway Rd	30	30	30	30	30	30	30
156 Chandler Blvd	15	30	30	30	30	30	30
170 Bell Rd	30	30	30	30	30	30	30

Route	Monday-Friday			Saturday		Sunday	
	Peak	Day	Night	Day	Night	Day	Night
8 7th Ave	30	30	30	30	30	30	30
10 Roosevelt St	30	30	30	30	30	30	30
12 12th St	30	30	30	30	30	30	30
13 Buckeye Rd	30	30	30	30	30	30	30
15 15th Ave	30	30	30	30	30	30	30
17 McDowell Rd	10-20	10-20	30	30	30	30	30
27 27th Ave	15	30	30	30	30	30	30
28 Lower Buckeye Rd	60	60	60	60	60	60	60
30 University Dr	30	30	30	30	30	60	60
32 32nd St/40th St	30	30	30	30	30	30	30
39 North 40th St	30	30	30	30	30	30	30
43 43rd Ave	30	30	30	30	30	30	30
44 44th St/Tatum Blvd	30	30	30	30	30	30	30
45 Broadway Rd	15	30	30	30	30	30	30
48 48th St	30	30	30	30	30	30	30
51 51st Ave	30	30	30	30	30	30	30
52 Roesser Rd	30	30	30	30	30	30	30
56 Priest Dr	15	30	30	30	30	30	30

Route	Monday-Friday			Saturday		Sunday	
	Peak	Day	Night	Day	Night	Day	Night
GUS1 Glendale Urban Shuttle 1	30	30	30	30	30	30	30
GUS2 Glendale Urban Shuttle 2	45	45	45	45	45	45	45
GUS3 Glendale Urban Shuttle 3	60	60	60	60	60	60	60
Mesa DR	30	30	30	30	30	30	30
SR 51 RAPID	30	30	30	30	30	30	30
SME South Mountain East RAPID	45	45	45	45	45	45	45
SMW South Mountain West RAPID	45	45	45	45	45	45	45

Days	General time periods / Periodos de tiempo generales											Días		
	a.m.	4	5	6	7	8	9	10	11	p.m.	12		1	2
Mon-Fri	D	Peak	Day	Day	Day	Peak	Night	Night	Night	Night	12	1	2	3
Sat	Day	Day	Day	Day	Day	Day	Night	Night	Night	Night	12	1	2	3
Sun	Day	Day	Day	Day	Day	Day	Night	Night	Night	Night	12	1	2	3
Holiday	Day	Day	Day	Day	Day	Day	Night	Night	Night	Night	12	1	2	3

Route	Monday-Friday			Saturday		Sunday	
	Peak	Day	Night	Day	Night	Day	Night
184 Power Rd	30	30	30	60	60	60	60
186 Union Hills Dr/Mayo Blvd	30	30	30	30	30	30	30

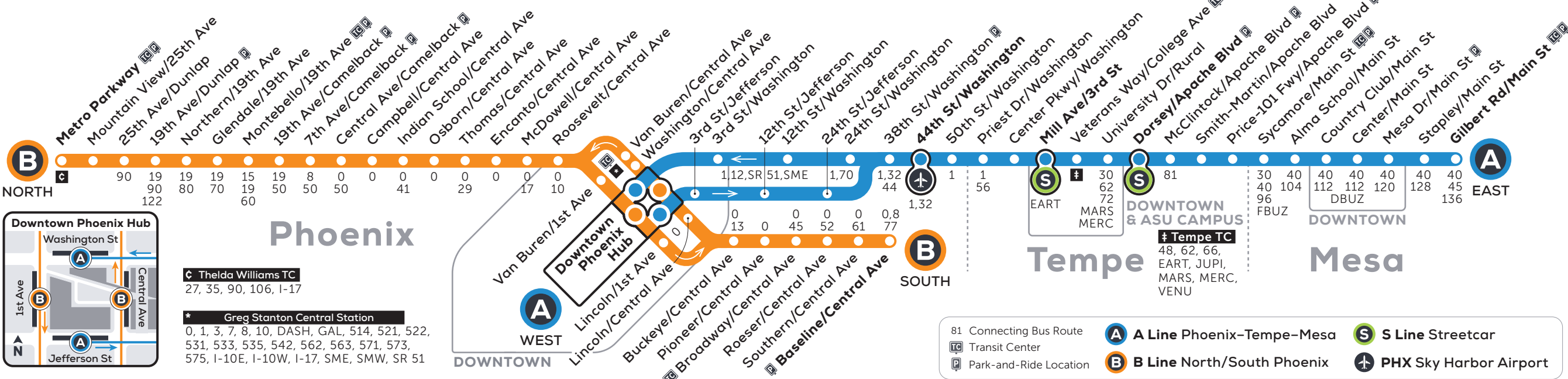
Route	Monday-Friday			Saturday		Sunday	
	Peak	Day	Night	Day	Night	Day	Night
GAL Grand Ave Limited	2	2	2	2	2	2	2
S14 Scottsdale Express	1	1	1	1	1	1	1
S21 Central Tempe Express	4	4	4	4	4	4	4
S22 South Tempe Express	4	4	4	4	4	4	4
S31 Mesa/Gilbert Express	3	3	3	3	3	3	3
S33 Mesa Express	3	3	3	3	3	3	3
S35 Northeast Mesa Express	3	3	3	3	3	3	3
S42 Chandler Express	6	6	6	6	6	6	6
S62 Goodyear Express	3	3	3	3	3	3	3
S63 Avondale/Buckeye Express	4	4	4	4	4	4	4
S71 Surprise Express	3	3	3	3	3	3	3
S73 West Glendale Express	3	3	3	3	3	3	3
S75 North Glendale Express	3	3	3	3	3	3	3
I-10E I-10 East RAPID	11	11	11	11	11	11	11
I-10W I-10 West RAPID	10	10	10	10	10	10	10
I-17 I-17 RAPID	17	17	17	17	17	17	17
SR 51 RAPID	9	9	9	9	9	9	9
SME South Mountain East RAPID	4	4	4	4	4	4	4
SMW South Mountain West RAPID	4	4	4	4	4	4	4

Route	Monday-Friday			Saturday		Sunday	
	Peak	Day	Night	Day	Night	Day	Night
DASH Downtown Area Shuttle	12	12	12	12	12	12	12
ALEX Ahwatukee Local Explorer	60	60	60	60	60	60	60
MARY Maryvale Area Ride for You	60	60	60	60	60	60	60
SMRT Sunnyslope Multi-Access Residential Transit	35	35	35	35	35	35	35
MLHD Miller/Hayden	20	20	20	20	20	20	20
MSTG Mustang	20	20	20	20	20	20	20
68CM 68th St/Camelback	20	20	20	20	20	20	20
FLSH ASU Free Local Area Shuttle	15	15	15	15	15	15	15
EART Orbit Earth	15	15	15	15	15	15	15
JUPL Orbit Jupiter	15	15	15	15	15	15	15
MARS Orbit Mars	7-15	7-15	15	15	15	15	15
MERC Orbit Mercury	7-15	7-15	15	15	15	15	15
STRN Orbit Saturn	30	30	30	30	30	30	30
VENU Orbit Venus	15	15	15	15	15	15	15

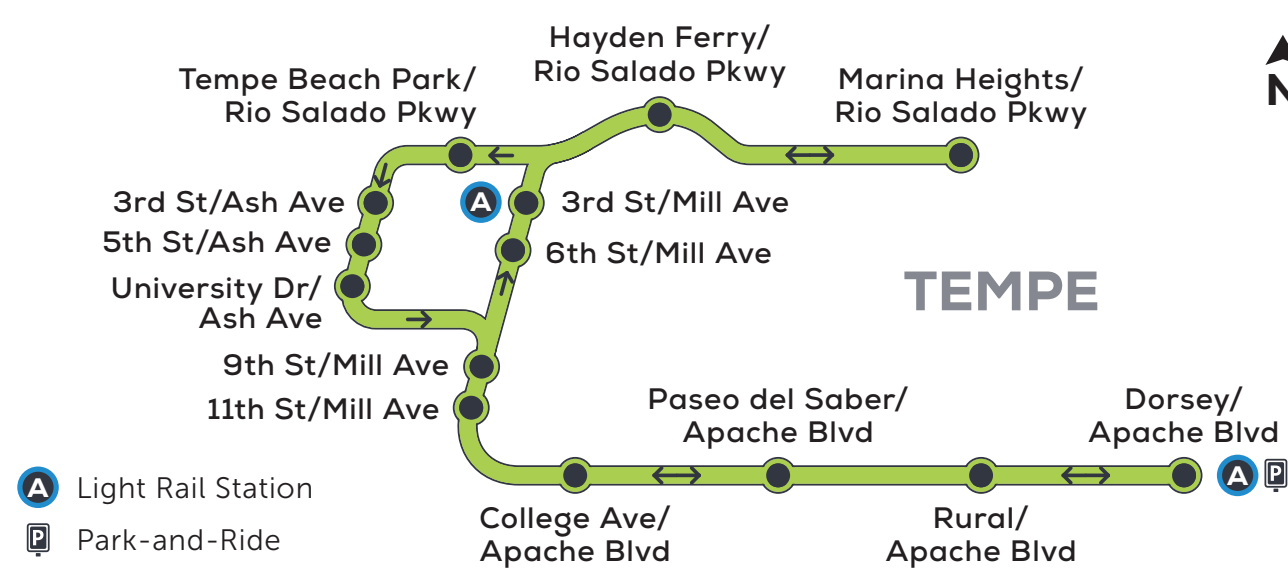
Route	Monday-Friday			Saturday		Sunday	
	Peak	Day	Night	Day	Night	Day	Night
685 Ajo/Gila Bend within Buckeye	5	trips	9	trips	2	trips	2

A dash indicates that service does not operate during the specified time period. Un guión indica que el servicio no funciona durante el periodo de tiempo especificado.

Valley Metro Rail / Tren ligero



Valley Metro Streetcar / Tranvía



How to Ride

BUS

- Plan your trip using the trip planner on the Valley Metro app, valleymetro.org or contact Customer Service.
- Reloadable Copper cards can be purchased online at valleymetrofares.org, light rail stations, transit center windows and retail outlets. Riders can also access Smart Fare on the Valley Metro app. A 1-Ride fare option is available onboard buses. Exact cash is required.
- All time points are estimated, so please arrive at the bus stop five minutes before your bus is scheduled to depart. When possible, standing or raising/waving your hand are appropriate gestures to signal the operator.
- Let others exit before boarding. Have your fare or exact cash ready and move quickly to a seat. If no seat is available, stand behind the yellow line.
- Signs on the front and side of the bus show the final destination. Major streets and stops are announced and visually displayed inside the bus. About a block before your destination, pull the cord or press the strip near the window to signal the operator.
- Exit through the back door. At the end of the line, passengers may exit through any door.

LIGHT RAIL

- Plan your trip using the trip planner on the Valley Metro app, valleymetro.org or contact Customer Service.
- Reloadable Copper cards can be purchased online at valleymetrofares.org, light rail stations, transit center windows and retail outlets. Riders can also access Smart Fare on the Valley Metro app. A 1-Ride fare option is available at fare machines at light rail stations. Reduced fare account required for reduced Smart Fare.
- All riders must tap their fare card or scan mobile fare on the purple fare readers before every boarding. If getting a light rail 1-Ride paper fare, keep proof of payment with you.
- Signs on the front and side of the train show the train's final destination.
- Trains stop at every station. Upcoming stops are announced on the train.
- Doors open and close automatically. Exit quickly through any door.

STREETCAR

- Plan your trip using the trip planner on our Valley Metro app, valleymetro.org or contact Customer Service.
- Wait for the streetcar on the stop platform and board when it arrives.
- Tap your fare card or scan your mobile fare at the fare reader inside the streetcar with every boarding. A streetcar 1-Ride paper fare is available at fare machines at streetcar stations.
- Streetcars stop at every station. Upcoming stops are announced on the train.
- Doors open and close automatically. Exit quickly through any door.

Cómo Viajar

AUTOBÚS

- Planee su viaje usando el planificador de viajes en nuestra aplicación de Valley Metro, valleymetro.org o comuníquese con Servicio al Cliente.
- Las tarjetas recargables Copper se pueden comprar en línea en valleymetrofares.org, en las estaciones del tren ligero, las ventanillas de los centros de transporte y en tiendas al menudeo. Los pasajeros también pueden acceder el programa de tarifas Smart Fare en la aplicación de Valley Metro. La opción de tarifas para 1 Viaje está disponible a bordo de los autobuses. Se requiere la cantidad exacta en efectivo.
- Todos los puntos de tiempo han sido calculados, así que por favor llegue a la parada de autobús cinco minutos antes de la salida programada de su autobús. Cuando sea posible, parearse o levante la mano para hacerle señales al conductor.
- Permita que otros se bajen antes de abordar. Tenga lista su tarifa o el dinero en efectivo exacto y muévase rápidamente a tomar un asiento. Si no hay asientos disponibles, párese detrás de la línea amarilla.
- Las principales calles y paradas son anunciadas